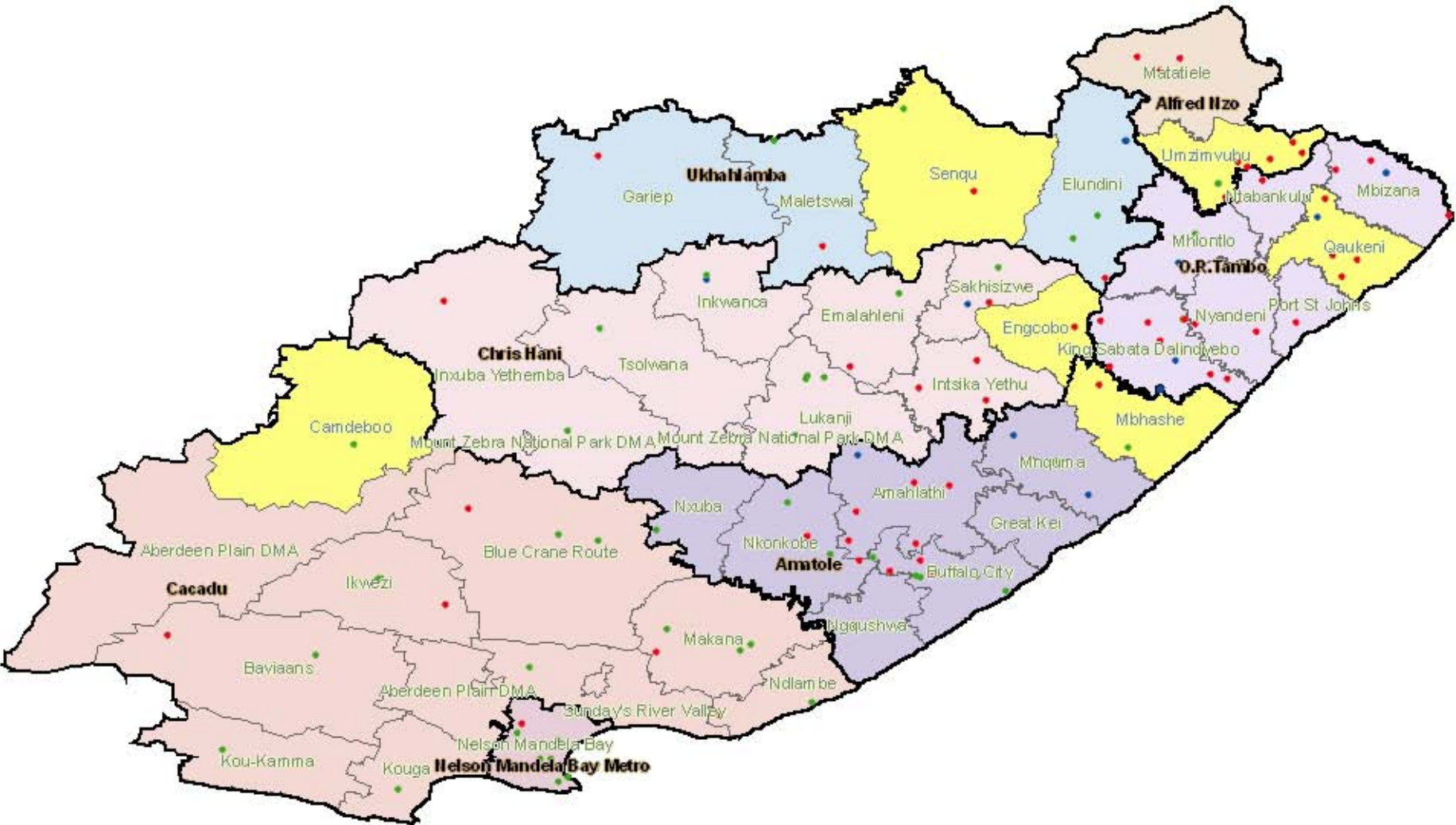
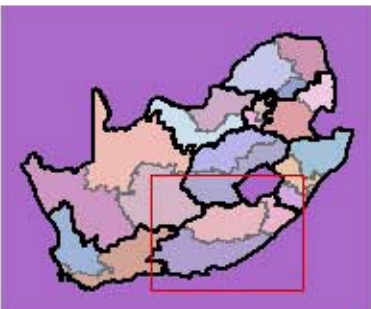


loveLife Hubs Classified by Area Type (2009)



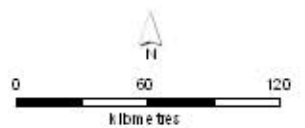
Legend

loveLife Sites by Type

- Mixed
- Rural
- Urban

- Municipal Boundary
- District Boundary
- Priority Municipalities

Data Sources: Municipal Demarcation Board, Statistics South Africa



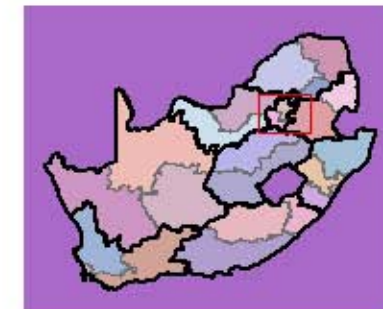
Map produced by the Health GIS Centre, Malaria Research Programme, Medical Research Council of South Africa

Tel +27 31 203 4700
Fax +27 31 203 4704

URL www.mrc.ac.za



loveLife Hubs Classified by Area Type (2009)



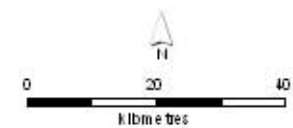
Legend

loveLife Sites by Type

- Mixed
- Rural
- Urban

- ▭ Municipal Boundary
- ▭ District Boundary
- ▭ Priority Municipalities

Data Sources: Municipal Demarcation Board, Statistics South Africa



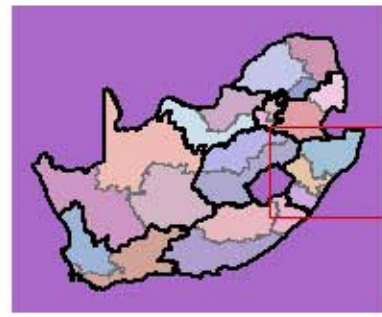
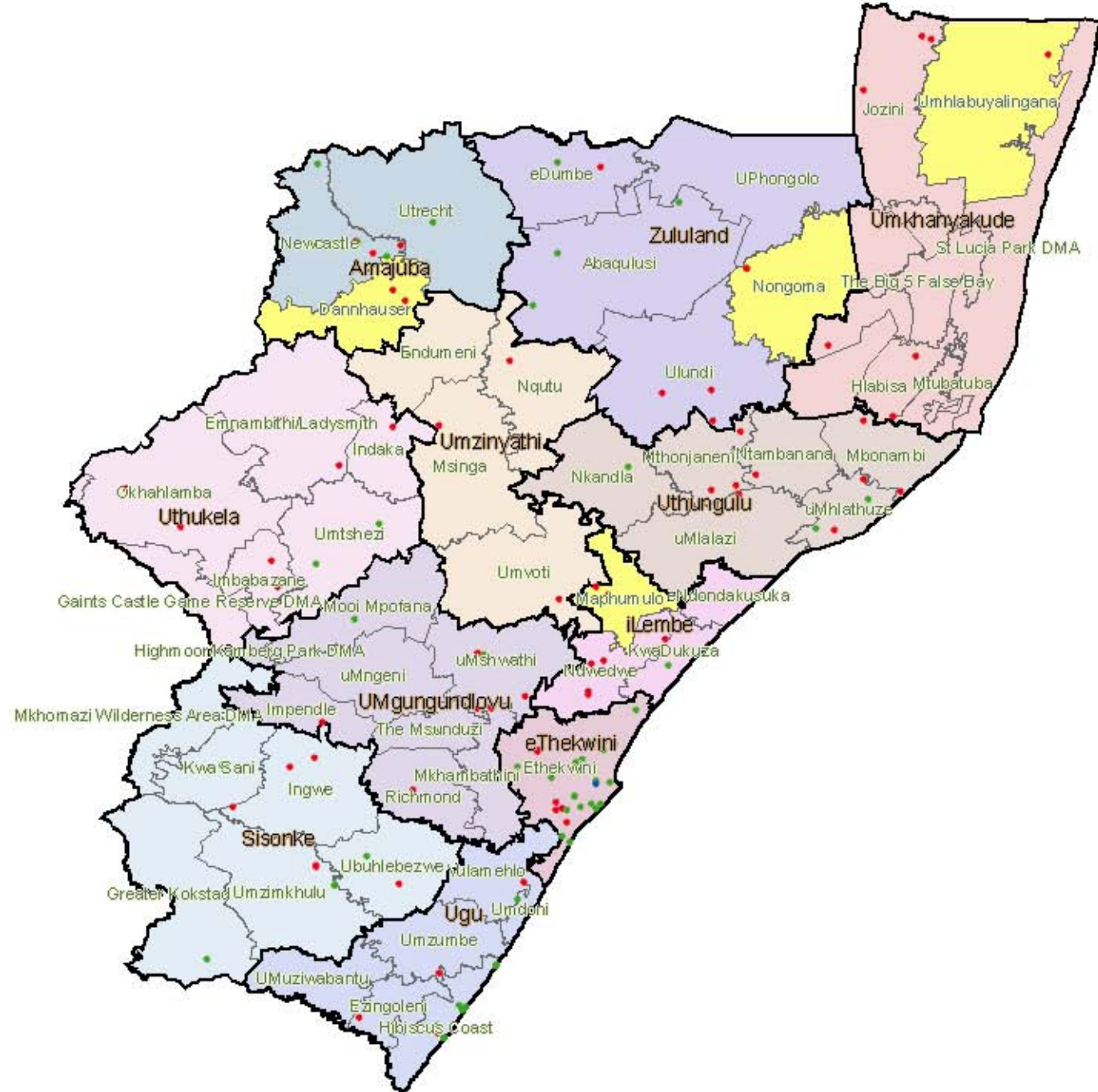
Map produced by the Health GIS Centre, Malaria Research Programme, Medical Research Council of South Africa

Tel +27 31 203 4700
Fax +27 31 203 4704

URL www.mrc.ac.za



loveLife Hubs Classified by Area Type (2009)



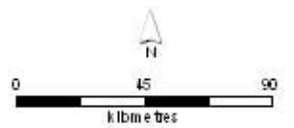
Legend

loveLife Sites by Type

- Mixed
- Rural
- Urban

Municipal Boundary
 District Boundary
 Priority Municipalities

Data Sources: Municipal Demarcation Board, Statistics South Africa

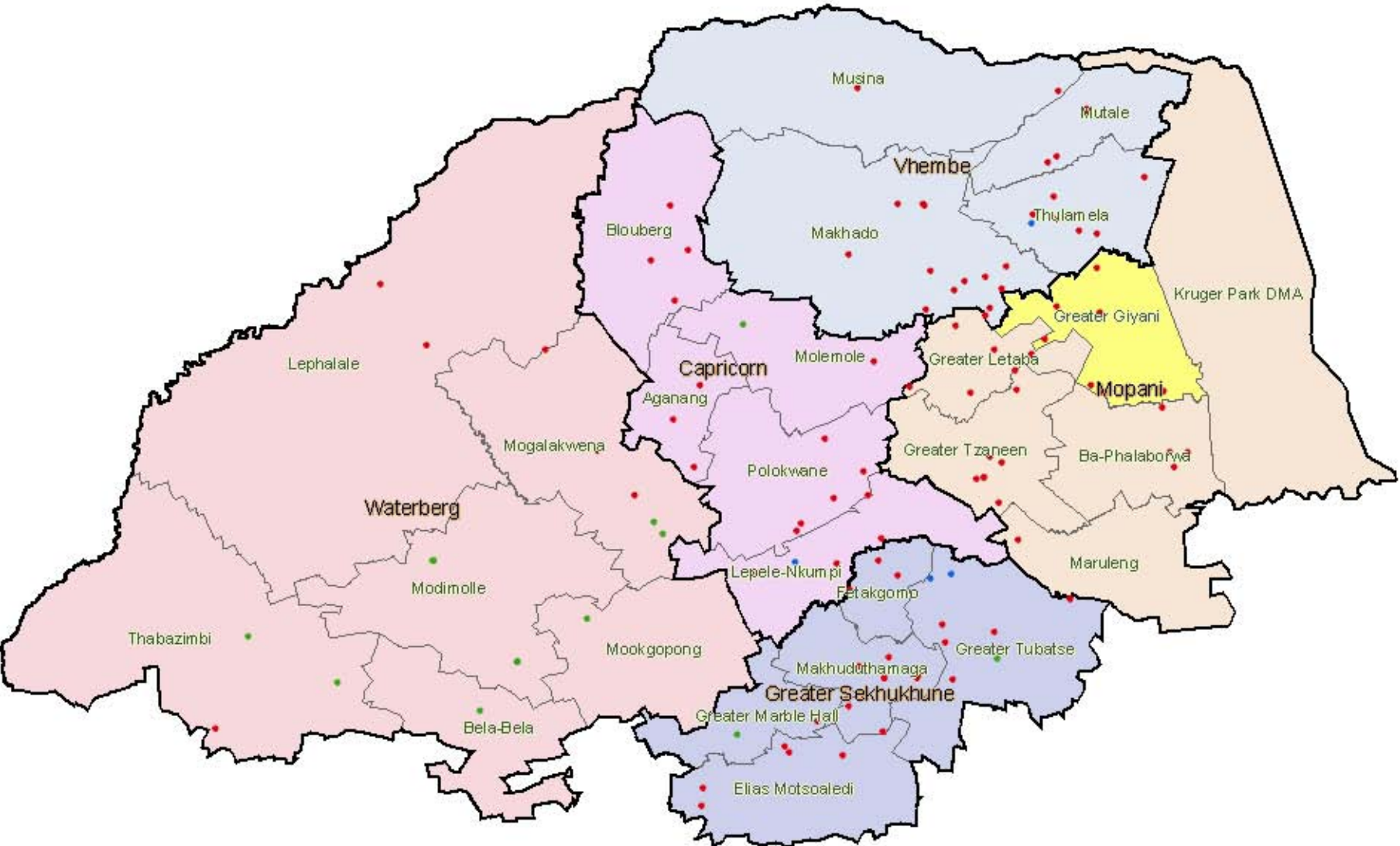
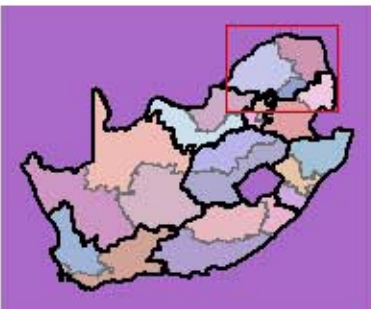


Map produced by the Health GIS Centre, Malaria Research Programme, Medical Research Council of South Africa

Tel +27 31 203 4700
 Fax +27 31 203 4704
 URL www.mrc.ac.za



loveLife Hubs Classified by Area Type (2009)



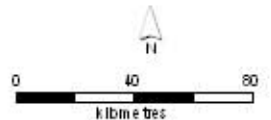
Legend

loveLife Sites by Type

- Mixed
- Rural
- Urban

Municipal Boundary
 District Boundary
 Priority Municipalities

Data Sources: Municipal Demarcation Board, Statistics South Africa



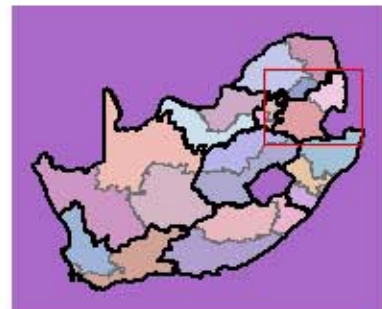
Map produced by the Health GIS Centre, Malaria Research Programme, Medical Research Council of South Africa

Tel +27 31 203 4700
 Fax +27 31 203 4704

URL www.mrc.ac.za



loveLife Hubs Classified by Area Type (2009)



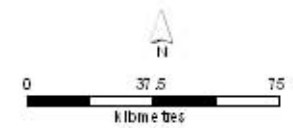
Legend

loveLife Sites by Type

- Mixed
- Rural
- Urban

Municipal Boundary
 District Boundary
 Priority Municipalities

Data Sources: Municipal Demarcation Board, Statistics South Africa

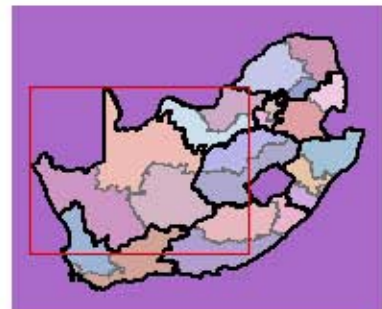


Map produced by the Health GIS Centre, Malaria Research Programme, Medical Research Council of South Africa

Tel +27 31 203 4700
 Fax +27 31 203 4704
 URL www.mrc.ac.za



loveLife Hubs Classified by Area Type (2009)



Legend

loveLife Sites by Type

- Mixed
- Rural
- Urban

Municipal Boundary
 District Boundary
 Priority Municipalities

Data Sources: Municipal Demarcation Board, Statistics South Africa



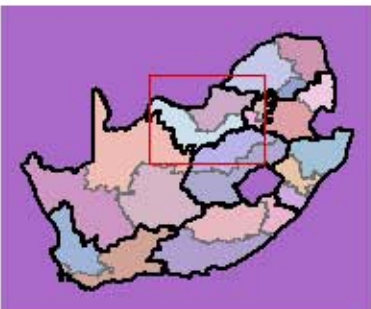
Map produced by the Health GIS Centre, Malaria Research Programme, Medical Research Council of South Africa

Tel +27 31 203 4700
Fax +27 31 203 4704

URL www.mrc.ac.za



loveLife Hubs Classified by Area Type (2009)



Legend

loveLife Sites by Type

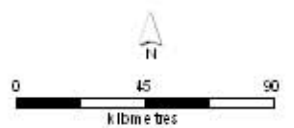
- Mixed (Blue dot)
- Rural (Red dot)
- Urban (Green dot)

Municipal Boundary (Thin black line)

District Boundary (Thick black line)

Priority Municipalities (Yellow background)

Data Sources: Municipal Demarcation Board, Statistics South Africa

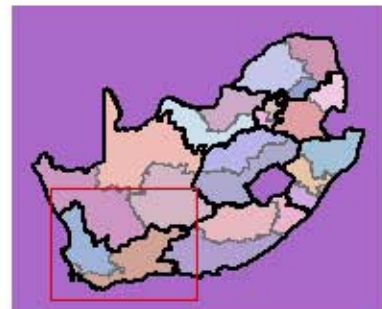
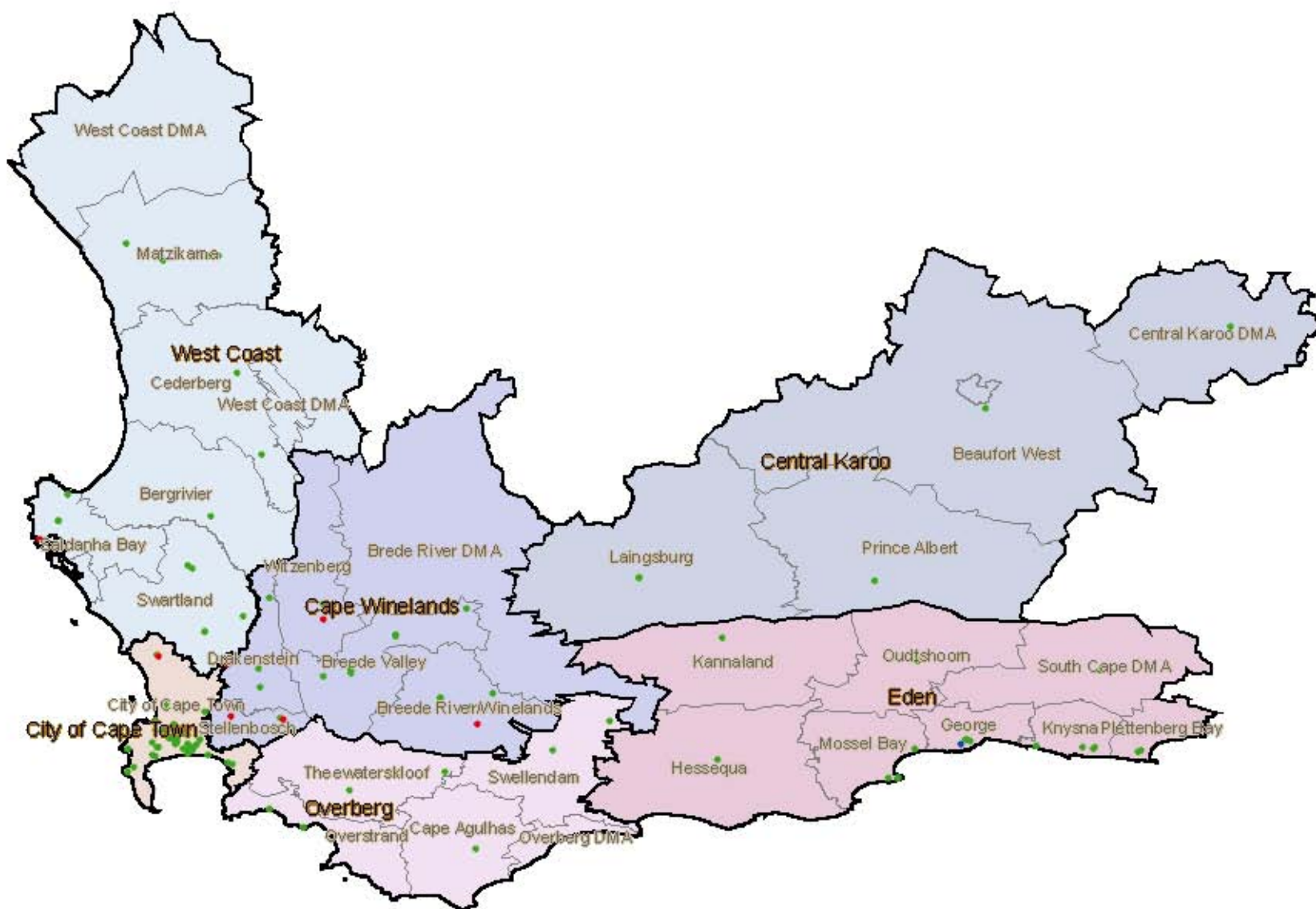


Map produced by the Health GIS Centre, Malaria Research Programme, Medical Research Council of South Africa

Tel +27 31 203 4700
 Fax +27 31 203 4704
 URL www.mrc.ac.za



loveLife Hubs Classified by Area Type (2009)



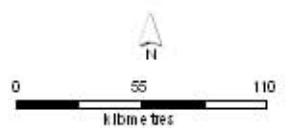
Legend

TYPE

- Mixed
- Rural
- Urban

Municipal Boundary
 District Boundary

Data Sources: Municipal Demarcation Board, Statistics South Africa



Map produced by the Health GIS Centre, Malaria Research Programme, Medical Research Council of South Africa

Tel +27 31 203 4700
 Fax +27 31 203 4704
 URL www.mrc.ac.za

